



CROSS COUNTRY

INFRASTRUCTURE SERVICES INC.

**Game- Changing
Innovation with**

 **STONEX**



**SCAIP SDR-108 Piledriver
with Stonex GPS Positioning**

Contact Us Today at CrossCountryIS.com or call **1-855-955-CCIS (2247)**


Increased Productivity and Cost Savings

Stonex technology provides excellent performance, increased productivity, and project cost savings with a variety of products that supply a solid solution to operators.

Products Include:



Radio Modems



Theodolite & Auto Levels



GPS Tablets & Sensors



Cost/Time Savings Estimate

SCAIP SDR-108 Piledriver with Stonex Premium GPS System

- No need for survey set out
Saving approx. \$2,000 per day
- Only requires one staff to operate
machine Saving approx. \$320 per day
- Your project is completed sooner as
the STX system will speed up the piling
process
- No need to pre-layout piles on site
Saving approx. \$2,000 per day
- Save approximately \$2.85 per pile!


Find out more today!
Contact our experts at
1-855-955-CCIS (2247)

Customized Solutions for High Precision Works

Our world demands technologies that are able to monitor and assure the correct workflow to get the job done quickly and correctly. We provide solutions for the following industries:

SOLAR FARMS

The main solution (GPS + tablet + software) is able to process large surveys and create projects quickly; the quality of the work is ensured by the correct interaction between the sensors and the software. The solution offers different degrees of automation for the pile driving process, to meet the customer's needs and reducing working time.



MINING

We provide simple and intuitive operating solutions to allow operators the correct positioning of the machines. Traditional staking of points is an integral part of our solutions. The satellite technology for high precision mining operations assists project and design, monitoring, and machine guidance.



ROAD & CONSTRUCTION

Our solutions for road and construction are simple and intuitive. Our solution guides the machine on the exact position, by showing bearings and direction on the display of the tablet. The on-site project creation allows to define the pickets distances using a GPS receiver Stonex and a tablet.



FLEET MANAGEMENT

We offer high-performance positioning systems and web based software to manage your fleet. Main features include: vehicle and fleet location on map, hybrid, satellite, streetview map display, mobile access optimized for tablet or smartphone, historical tracking reports and vehicle statistics reports.



MARINE

We can provide flexible, high-performance positioning systems to meet the unique needs of marine construction on both simple and complex projects. Improve productivity and efficiency in underwater marine construction applications including dredging, crane operations, piling and hydrographic survey. Our solutions are suitable for dredging operations, canal/port development, reclamation, breakwaters and navigation systems.



Advantages Include:



**PRECISE
LOCATIONS**




**REAL TIME
UPDATES**



**RETURN ON
INVESTMENT**



**MACHINE
GUIDANCE**



**HIGHLY
CUSTOMIZABLE**



**ACTIVITY
MONITORING**



Cross Country is Dedicated to Provide
Exceptional Customer Service.

Our experienced team will partner with you to help you find the best solution for your project. We are available 24/7 and will go above and beyond to ensure that you get the right product and service every time.



Contact Us Today at [CrossCountryIS.com](https://www.CrossCountryIS.com) or call **1-855-955-CCIS (2247)**